TOWN OF EAST HAMPTON LWRP
EXISTING LAND USE

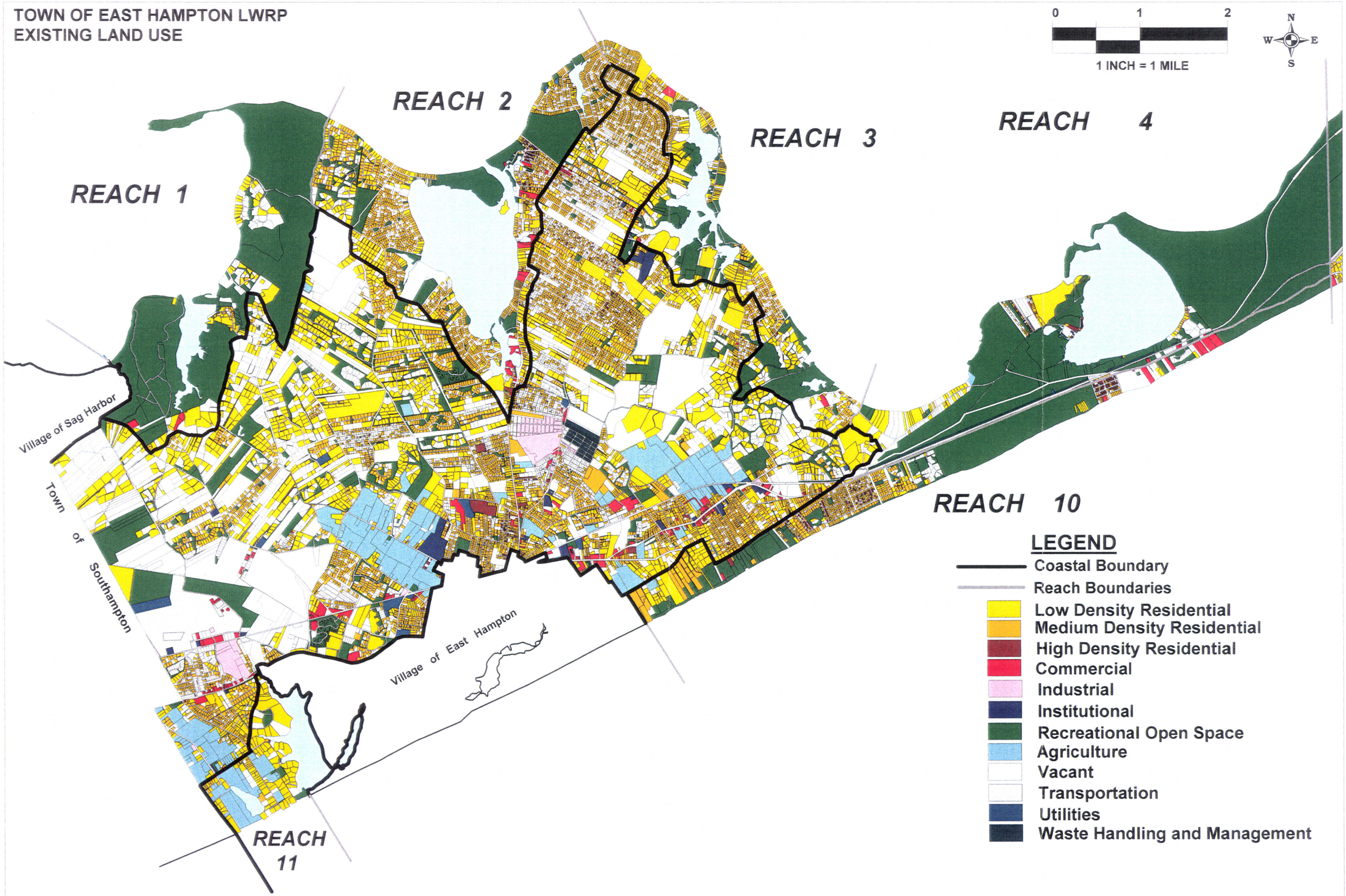

Prepared by Town of East Hampton Natural Resources and Planning Departments *B.F. December 1998* Map Coverages: Suffolk County: Shoreline, Streets, Parcel and Land Use Data. NYS DOS: Coastal Boundary

MAP II - 1A

TOWN OF EAST HAMPTON LWRP
EXISTING LAND USE

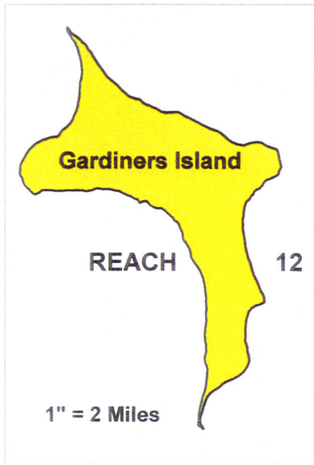

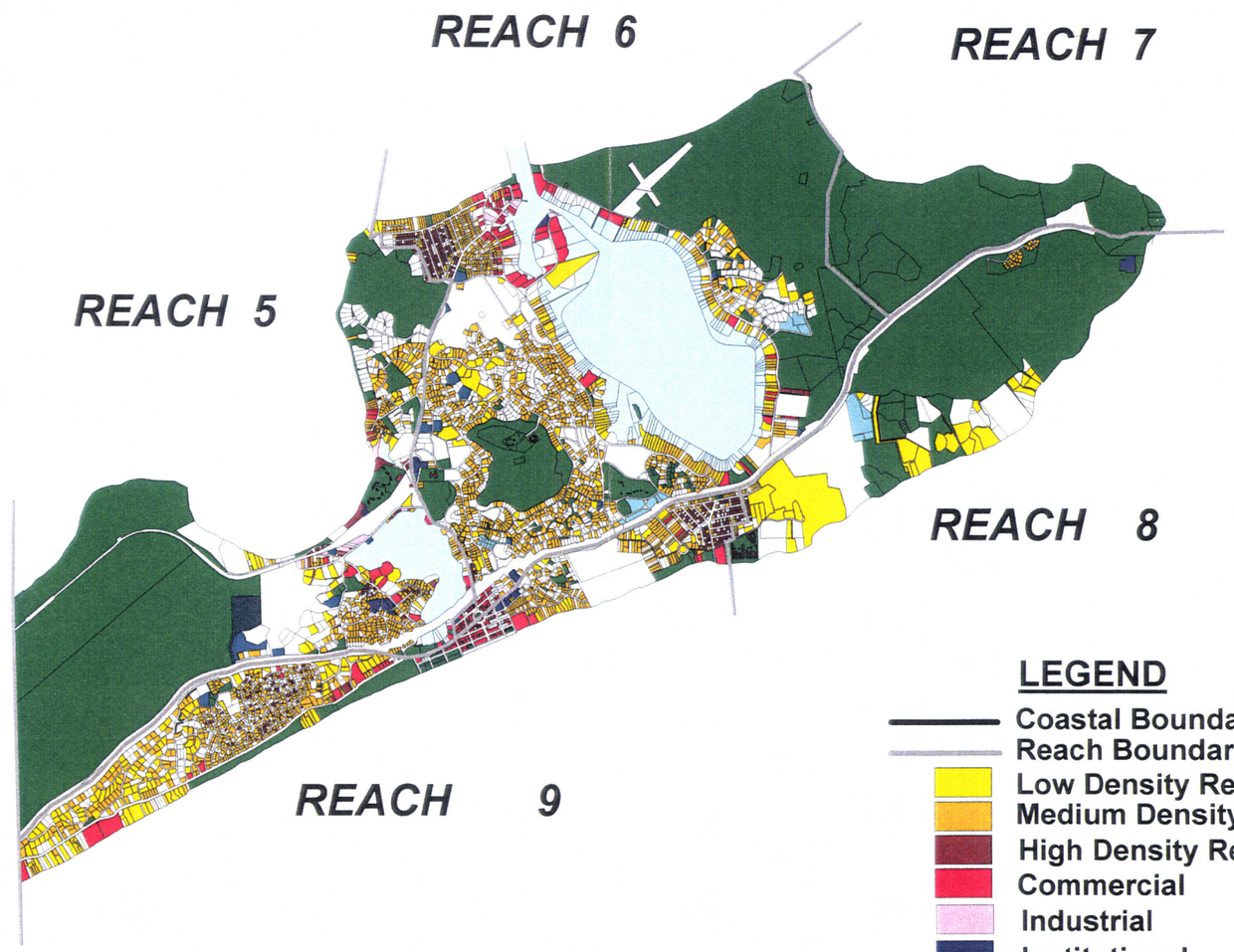

0 1 2

1 INCH = 1 MILE

N W E S

LEGEND

- Coastal Boundary
- Reach Boundaries
- Low Density Residential
- Medium Density Residential
- High Density Residential
- Commercial
- Industrial
- Institutional
- Recreational Open Space
- Agriculture
- Vacant
- Transportation
- Utilities
- Waste Handling and Management

Prepared by Town of East Hampton Natural Resources and Planning Departments *B.F. December 1998* Map Coverages: Suffolk County: Shoreline, Streets, Parcel and Land Use Data

MAP II - 1B