TOWN OF EAST HAMPTON LWRP
ZONING

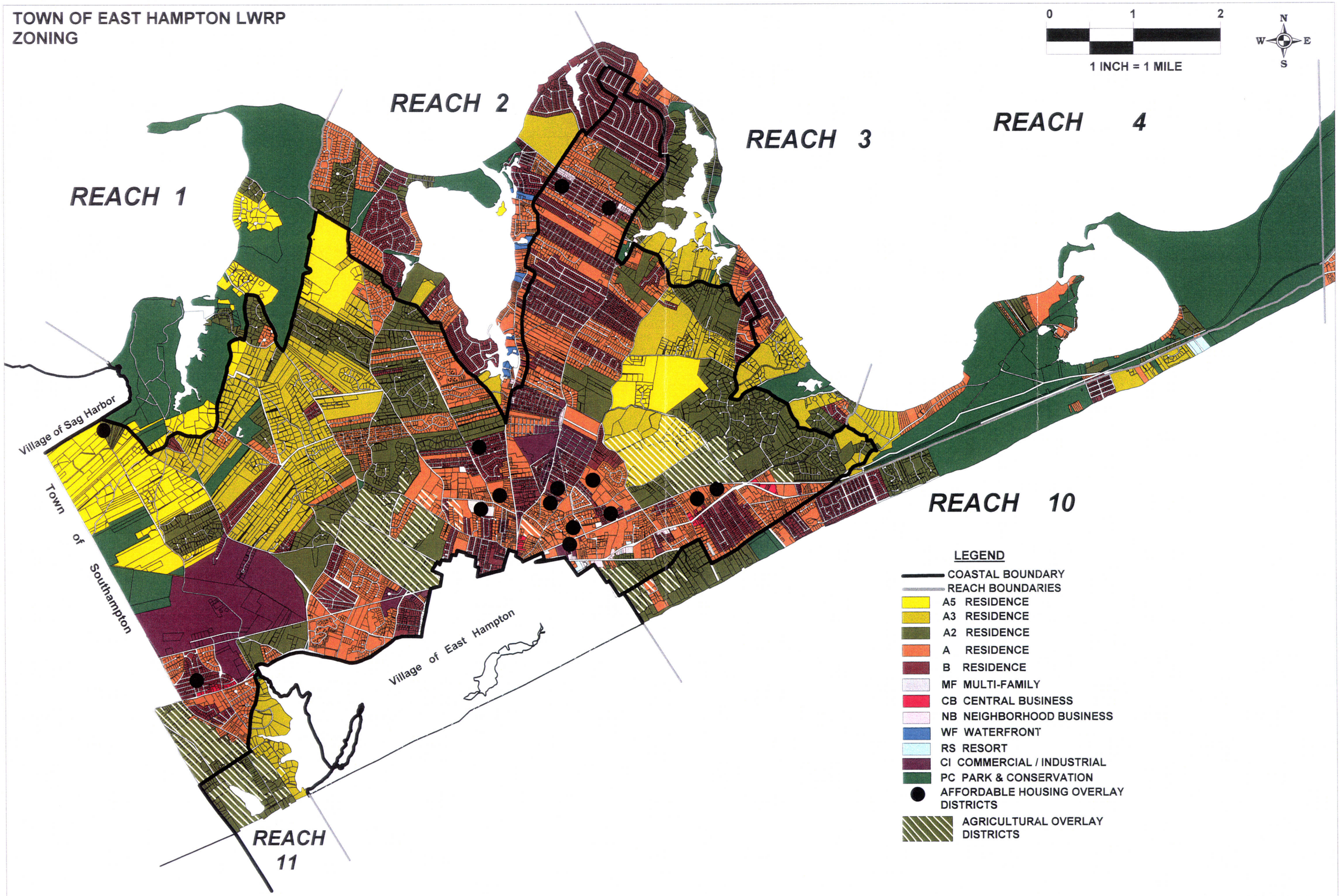

Prepared by Town of East Hampton Natural Resources and Planning Departments *B.F. December 1998* Map Coverages: Suffolk County: Shoreline, Streets, Parcel and Land Use Data. NYS DOS: Coastal Boundary

MAP II - 2A

TOWN OF EAST HAMPTON LWRP
ZONING

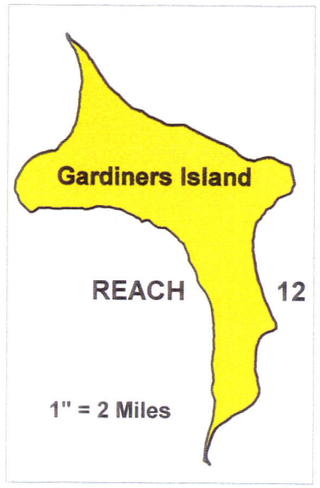

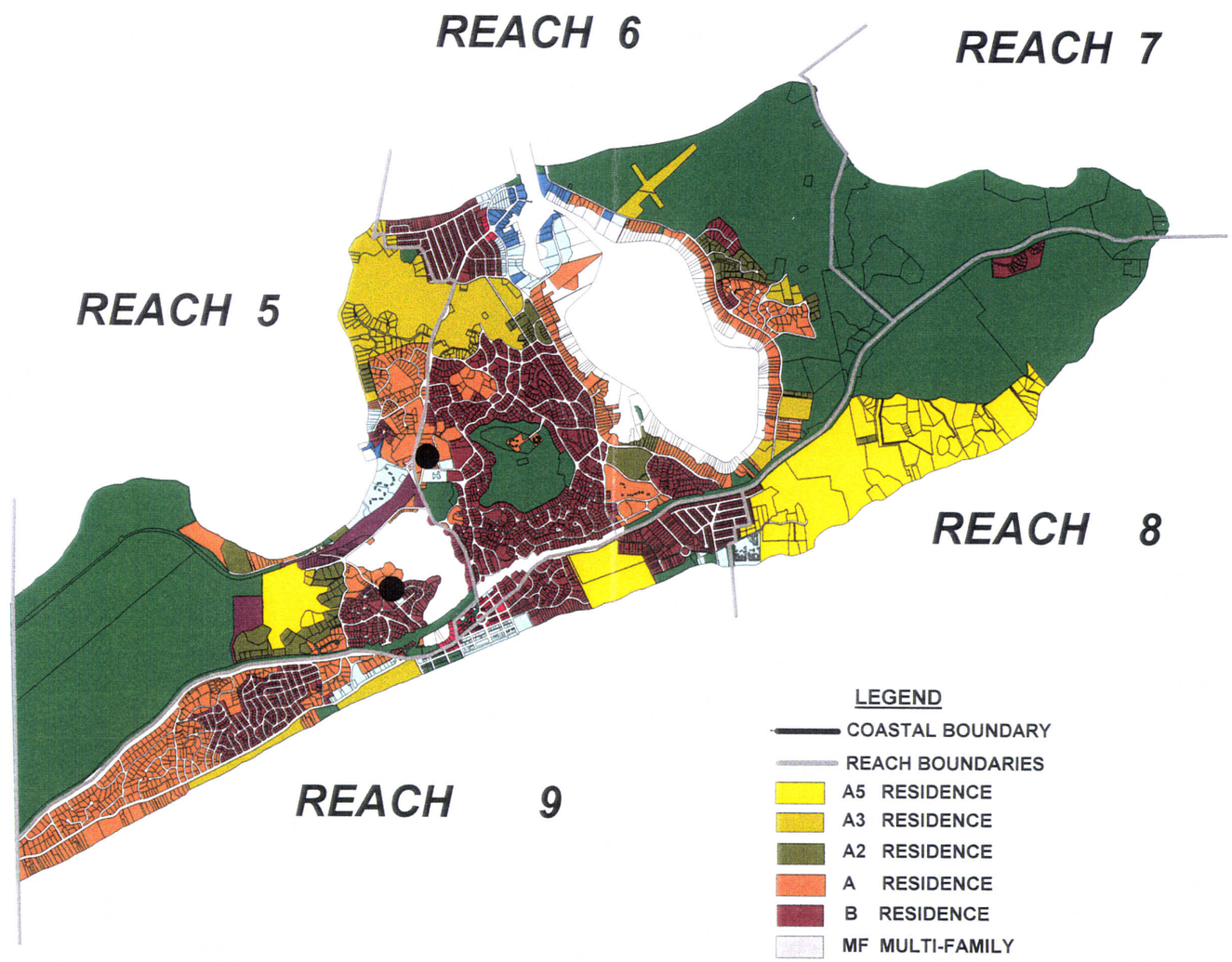

0 1 2

1 INCH = 1 MILE

N W E S

LEGEND

- COASTAL BOUNDARY
- REACH BOUNDARIES
- A5 RESIDENCE
- A3 RESIDENCE
- A2 RESIDENCE
- A RESIDENCE
- B RESIDENCE
- MF MULTI-FAMILY
- CB CENTRAL BUSINESS
- NB NEIGHBORHOOD BUSINESS
- WF WATERFRONT
- RS RESORT
- CI COMMERCIAL / INDUSTRIAL
- PC PARK & CONSERVATION
- AFFORDABLE HOUSING OVERLAY DISTRICT

Prepared by Town of East Hampton Natural Resources and Planning Departments *B.F. December 1998* Map Coverages: Suffolk County: Shoreline, Streets, Parcel and Land Use Data

MAP II - 2B