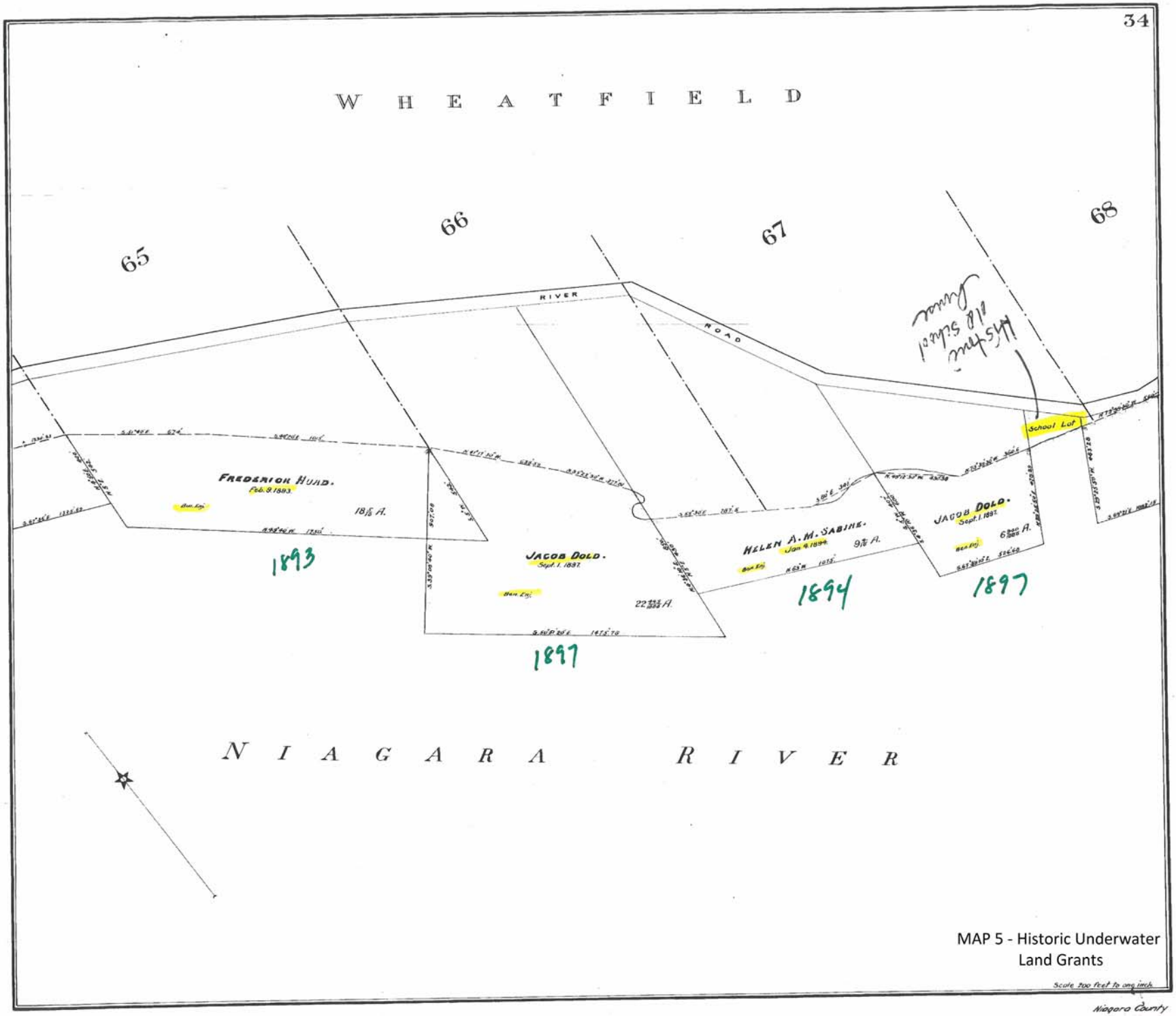

MAP 5 - Historic Underwater Land Grants

Scale 200 feet to one inch.

Niagara County

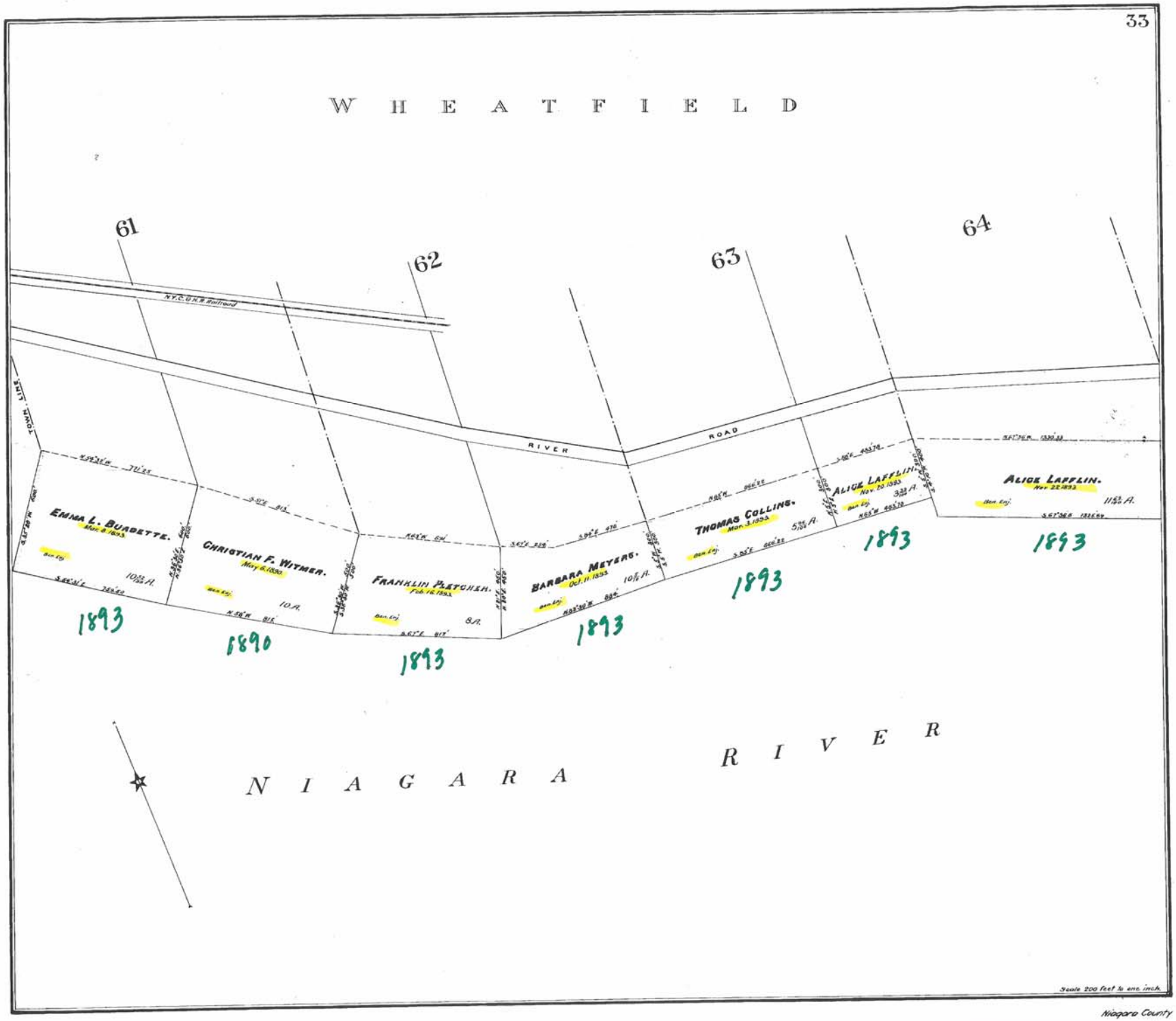
WHEATFIELD
61
62
63
64
N.Y.C. & H.R.R. Railroad
TOWN LINE
RIVER ROAD
EMMA L. BURDETTE.
Mar. 8 1893
Ben. Enj.
10 52/100 A.
1893
CHRISTIAN F. WITMER.
May 6 1890
Ben. Enj.
10 A.
1890
FRANKLIN PLETCHER.
Feb. 16 1893
Ben. Enj.
8 A.
1893
BARBARA MEYERS.
Oct. 11 1893
Ben. Enj.
10 1/2 A.
1893
THOMAS COLLINS.
Mar. 3 1893
Ben. Enj.
5 56/100 A.
1893
ALICE LAFFLIN.
Nov. 10 1893
Ben. Enj.
3 33/100 A.
1893
ALICE LAFFLIN.
Nov. 22 1893
Ben. Enj.
11 52/100 A.
1893
NIAGARA RIVER
Scale 200 feet to one inch.

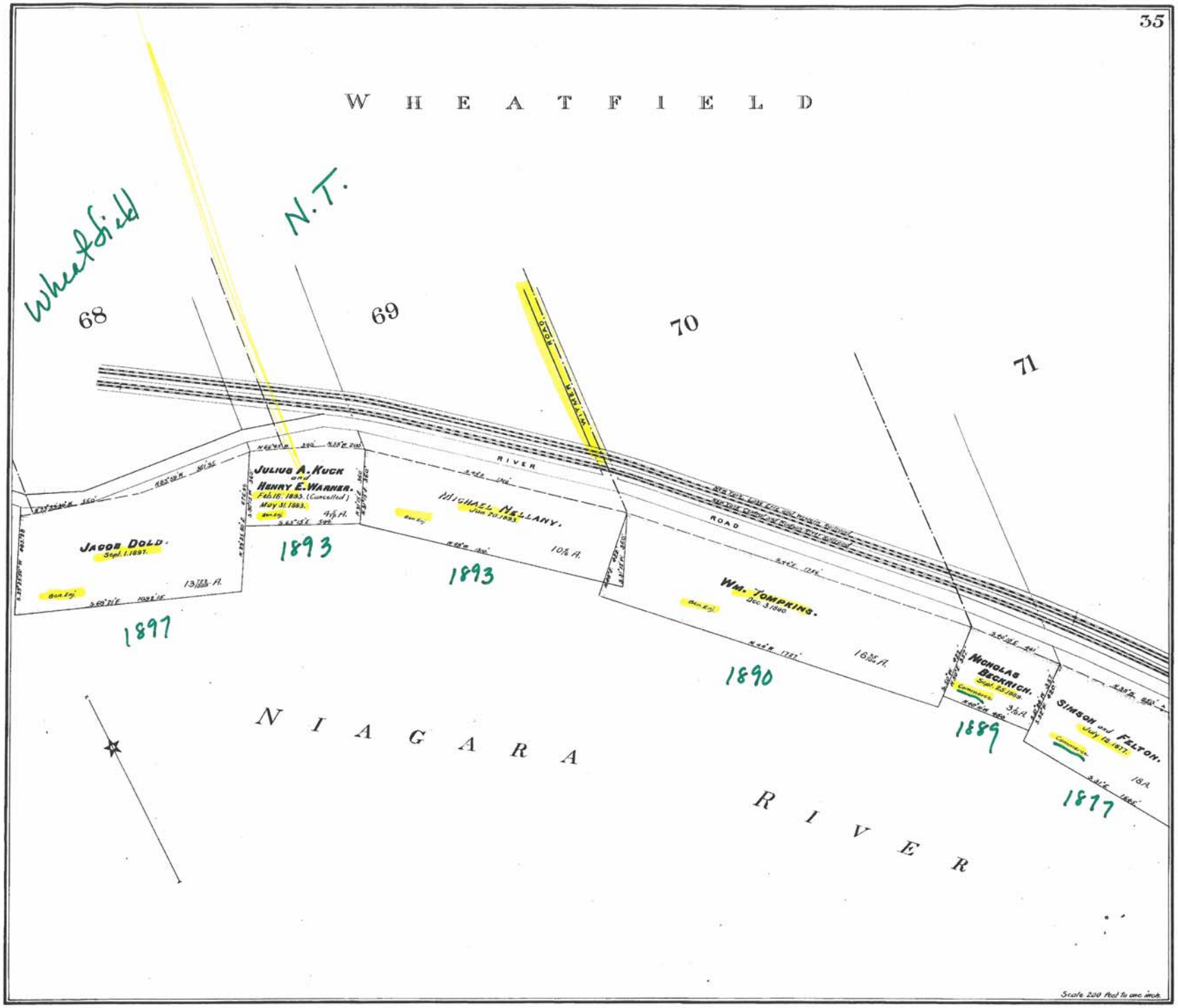
WHEATFIELD
Wheatfield
N.T.
68
69
70
71
JULIUS A. KUCK and HENRY E. WARNER.
Feb. 16. 1893. (Cancelled)
May 31. 1893.
4⅛ A.
1893
MICHAEL NELLANY.
Jan 20. 1893.
10⅞ A.
1893
JACOB DOLD.
Sept. 1. 1897.
13 77/100 A.
1897
WM. TOMPKINS.
Dec 3 1890
16 35/100 A.
1890
NICHOLAS BECKRICH.
Sept. 25. 1889
3⅛ A.
1889
SIMSON and FELTON.
July 18. 1877.
18 A.
1877
RIVER
ROAD
NIAGARA
RIVER
Scale 200 feet to one inch.